

# Public Document Pack

Your ref  
Our ref  
Ask for Shanade Cartwright  
Email



District Council House, Frog Lane  
Lichfield, Staffordshire WS136YU

Customer Services 01543 308000

Dear Sir/Madam

## **REGULATORY AND LICENSING COMMITTEE SUPPLEMENT**

Please find attached supplement papers for Regulatory and Licensing Committee on **WEDNESDAY, 13TH DECEMBER, 2023 at 6.00 PM**

Yours faithfully

A handwritten signature in cursive script that reads "Kerry Dove".

Kerry Dove  
**Chief Operating Officer**

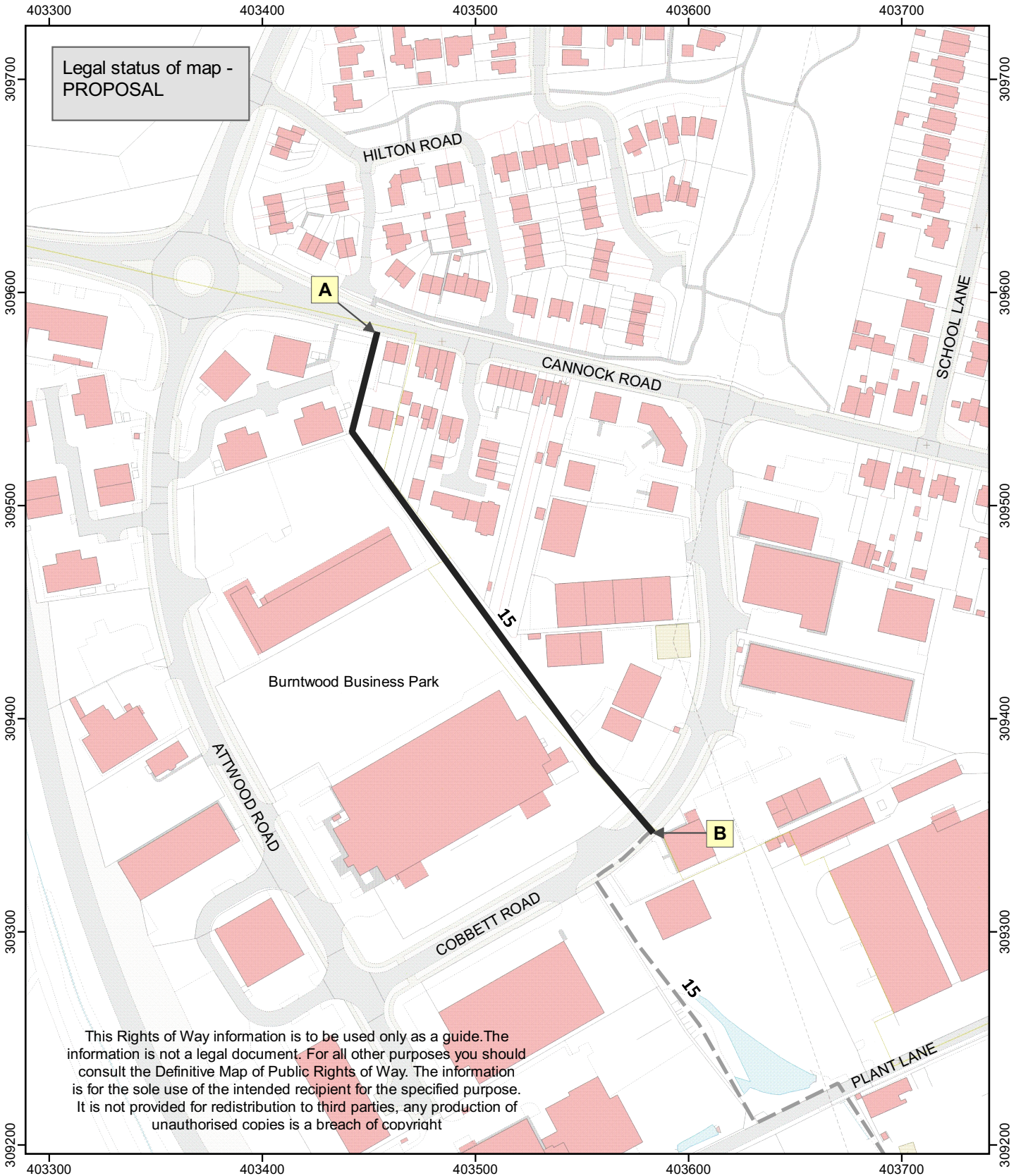
### **SUPPLEMENT**

4. Footpath- Proposed Extinguishment of Public Footpath

3 - 4

This page is intentionally left blank




Highways Act 1980, Section 118.  
**PROPOSED** Extinguishment of Public Footpath  
 No 15 (part) Burntwood Parish.



Legal status of map -  
**PROPOSAL**

This Rights of Way information is to be used only as a guide. The information is not a legal document. For all other purposes you should consult the Definitive Map of Public Rights of Way. The information is for the sole use of the intended recipient for the specified purpose. It is not provided for redistribution to third parties, any production of unauthorised copies is a breach of copyright

Map created at the scale of 1:2500  
 (facsimiles may vary)

-  Path to be extinguished (A - B).
-  Rights of Way Unaffected
-  Footpath

© Crown Copyright and database rights 2023  
 Ordnance Survey AC0000849944. You are not permitted to copy, sub-license, distribute or sell any of this data to third parties in any form. Use of this data is subject to the terms and conditions shown at [www.staffordshire.gov.uk/maps](http://www.staffordshire.gov.uk/maps). Produced by Staffordshire County Council, 04/09/2023.

This page is intentionally left blank